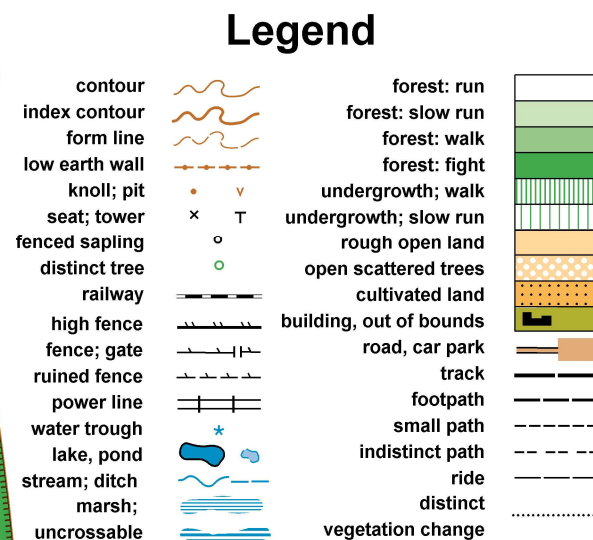





Contour Interval 5m
Scale 1:5,000

Major revision 2021 by
David Olivant



© Environment Agency copyright 2020. All rights reserved.

Ollerton Pit Wood		
Short	2.5 km	
		Road
1	37	Seat
2	50	Tower
3	48	Seat
4	49	Seat
5	32	Path Minor water channel Crossing
6	43	Forest corner
7	42	Seat
8	51	Gate
9	38	Seat
10	52	Path Junction
 		

Possessi
access fo
Grid refe
What3wc

© Nottinghamshire Orienteering Club 2021